

Touareg Trail 2016



The 10 years anniversary edition

table of contents

1. History
2. concept
3. The rally
4. Organisation
5. The new route
6. Bivouacs & catering
7. Preparation of your rally car
8. Navigation
9. Cost
10. Extra: Raid Afrique
11. Summary



1. history: 10 years of Touareg Trail



passion for adventure ...

2005: the Algeria route

(Tunisia, Algeria, Niger, Benin)







KODAK 66 66-8

DUEL







Elite
REKLAM

GOZ 391

PENTAX
S GARDEN
are



REKLAM



Duvel

EGGLES
(\$)

FE2PK 0475 363721

Ricola

Ricola

EGGLES
NACE

2006: the Libya connection (Tunisia, Libya, Niger, Burkina Faso, Benin)





























2007-2008: the West coast route

(Morocco, Mauritania, Mali, Burkina Faso, Benin)



















2008



















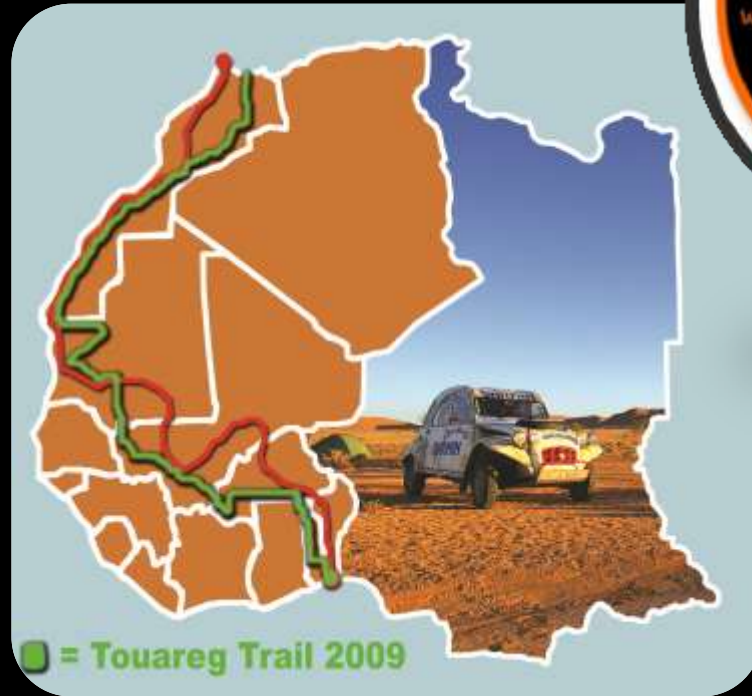






2009: the HARDCORE edition

(Morocco, Mauritania, Mali, Burkina Faso, Togo, Benin)































Ik zou ook wel wat
afkoeling kunnen
gebruiken ...



2010: the "Trans-Morocco" edition


















2011: the "Return to Black Africa" (Senegal, Mali, Burkina Faso, Togo, Benin)























2012: The Dakar Challenge (Touareg Trail & Vespa Challenge)

















BENIN **AWALE PLAGE** BENIN
TOUAREG - TRAIL GRAND
POPO 2012



2014: the Touareg Trail Classic





RC-Dakarteam

1-HHC-327

DECUYPER

1-0BU-145









BENIN



AWALE PLAGE TOUAREG TRAIL

BENIN
GRAND
POPO
2014



Concept

Touareg Trail 2016

The 10 years anniversary edition

TOUAREG TRAIL

Presentation 2016

INVITATION

OFFICIAL PRESENTATION

- * Friday, 16th October 2015 @ 8PM
- * De Hut, Spaanshoflaan, Herentals
- * Everybody's welcome, but after confirmation to gert@touareg-trail.be

Merzouga

Zagora

Tan Tan

Laysune

Dakhla

Nouadhibou

Nouakchott

Dakar



More info: www.touareg-trail.com

Contact: gert@touareg-trail.be +32(0)475 50 36 50

Touareg Trail 2016 = the **“hardcore” Dakar Challenge** will be

- ❑ An adventure rally/raid across North- & West-Africa
- ❑ 7000km in 20 days
- ❑ Citroën 2CV's only (and a few 4x4's)
- ❑ 3 African countries
- ❑ Old Paris-Dakar tracks
- ❑ Atlas mountains, the beach, the Sahara & savanna
- ❑ And “you’ll never ride alone ...” (TT spirit)



2 parallel routes

❑ **Option 1: the rally-track**

- ✓ 50% off-road – 50% tarmac
- ✓ Ground clearance between 15 and 20 cm

❑ **Option 2: the organisation track**

- ✓ Best routes between 2 camps
- ✓ 90% tarmac & 10% off-road



Touareg Trail 2016: A navigation-based adventure rally



NAVIGATION

5.1. Roadbook

FIA Standards






















LIBYA-RALLY GOES MOROCCO 2013		LIBYA RALLY	
P 1 de 15	ETAPE 1 - SP1-1	Etape 34,07 km	
0,00		START	
1. 0,00			
0,09		!!	
2. 0,09			
0,76		CAP 130°	
3. 0,67		ORNIERES ATTENTION VERIFIER LA DISTANCE	
4. 0,16			
1,64		OUED	
5. 0,72			
www.libya-rally.com		www.libya-rally.com	

LIBYA-RALLY GOES MOROCCO 2013		LIBYA RALLY	
P 2 de 15	ETAPE 1 - SP1-1	Etape 34,07 km	
2,12		RSPP	
6. 0,48			
3,15		ONDULE / 500 m	
7. 1,03			
3,93		NBX LLLLLL / 750 m	
8. 0,78			
4,70		TALUS	
9. 0,77			
4,93		E3 TRUCK RAVIN A DR	
10. 0,23			
www.libya-rally.com		www.libya-rally.com	

NAVIGATION

5.1. Roadbook Lexicon

12-4 Road book le steen

ROAD BOOK LEXICON			
	Road carriageway	HP	Off track
	Road	AGSR	Turn left on road
	Track, piste	ADSR	Turn right on road
	Off track	AG	To the left
	Attention	AD	To the right
	Danger	CD	Start control
	Very dangerous	CA	Finish control
	Step down	/	On
	Step up	NBX	Many
	Bumpy	S	Slalom
	Stone man	S/dunes	Slalom on dunes
	Fence	Flw	Follow
	Power line		Antenna
C ...	Bearing		Bush
C ... MOY	Average bearing		House/building
	Village		Small dunes
	Start of controlled speed zone		Dunes
	End of controlled speed zone		

NAVIGATION

5.2. Tripmaster

- a real one
- or iphone



NAVIGATION

5.3. GPS in the RALLY


- ❑ Garmin with USB connector
- ❑ Off road capacities (no TomTom)
- ❑ Cartography & computers forbidden



5. NAVIGATION

5.4. GPS

- ❑ Garmin GPS
- ❑ Min. 500 waypoints
- ❑ Upload space for min. 7 tracks
- ❑ Manually insert GPS coordinates
- ❑ USB Connectie



3. the route



6. ROUTE

- ❑ Adventure starts in Nador, North-Morocco
- ❑ Rendez-vous in Almeria (Spain) or Sète (France) on 2 or 1 October 2016
- ❑ Ferry: 6 hours or 28 hours on the Mediterranean Sea
- ❑ Mountains, coast, sahara, sahel & savanna
- ❑ Road type:
 - ✓ mix of everything
 - ✓ Quite challenging
 - ✓ but doable for all (parallel routes)

6. ROUTE

Morocco

















AUBERGE
CAMPING
OASIS MARIUT
L. 20 45 1994
MOUL 33 601























6. ROUTE

Western Sahara











6. ROUTE

Mauritania



6. ROUTE

Mauritania



CC 116















6. ROUTE









6. ROUTE

Saturday	1/10/2016	Brussels	Almeria	2055	car
Sunday	2/10/2016	Brussels	Almeria	0	car
Monday	3/10/2016	Nador	Guercif	175	bivouac
Tuesday	4/10/2016	Guercif	Boudnib	445	camping
Wednesday	5/10/2016	Boudnib	Merzouga	360	hotel
Thursday	6/10/2016	Merzouga	Marabout	180	bivouac
Friday	7/10/2016	Marabout	Zagora	150	hotel
Saturday	8/10/2016	Zagora	Icht	425	camping
Sunday	9/10/2016	Icht	TanTan	330	camping
Monday	10/10/2016	TanTan	Dakhla	837	bivouac
Tuesday	11/10/2016	Dakhla	Wild bivak 1	378	bivouac
Wednesday	12/10/2016	Wild bivak 1	Wild bivouac 2	250	bivouac
Thursday	13/10/2016	Wild bivak 2	Atar	240	camping
Friday	14/10/2016	Atar	Nouakchott	445	camping
Saturday	15/10/2016	Nouakchott	Keur Mesene	294	hotel
Sunday	16/10/2016	Keur Messene	St-Louis	68	camping
Monday	17/10/2016	St-Louis	St-Louis	0	camping
Tuesday	18/10/2016	St-Louis	Kobe lodge	193	hotel
Wednesday	19/10/2016	Kobe lodge	Dakar	175	hotel
Thursday	20/10/2016	Dakar	Fly home	0	
			TOTALS	7000	



6. ROUTE



Rally

Europa : 2055 KM

Morocco: 2900 KM

Mauritania: 1300 KM

Senegal: 745 KM

TOTAL DISTANCE: 7000 KM

6. ORGANISATION



6. ORGANISATION

6.1. Staff



Mechanics:	4
Logistics:	5
Catering:	4
General management:	1

TOTAL: 14 people in 1 truck & 4-5 All Terrain vehicles

6. ORGANISATION

6.2. Vehicles





6. BIVOUACS & CATERING



6. BIVOUACS



- ❑ Better than hotels
- ❑ Camp showers
- ❑ Tent / Klamboe
- ❑ Camp fire / Music
- ❑ Own catering

6. CATERING

- ❑ Better than restaurants
- ❑ Big breakfast
- ❑ 3-course dinner
- ❑ Fantastic BBQ's
- ❑ Bar with Belgian beers



6. HOW TO PREPARE YOUR RALLY CAR



6. HOW TO PREPARE YOUR RALLY CAR

- ❑ Good ground clearance (15 – 20 cm)
- ❑ Strong or re-enforced chassis
- ❑ Sheet metal engine protector
- ❑ Metal petrol tank protector
- ❑ Extra petrol capacity (min 70 liters)
- ❑ Water storage capacity (min 10L per pp)
- ❑ Extra set high beam headlights
- ❑ Basic tool kit & small spare parts
- ❑ Fire extinguisher, triangle & basis first aid kit
- ❑ 2 spare tyres + min 4 inner tubes
- ❑ Solid bumper set (enabling lifting & pulling of the car)

8. SPARE PARTS via the organisation





8. PRICE

- ❑ Participation to a well-organised rally
- ❑ Ferry ticket from Spain or France to Morocco
- ❑ Shipping of your car from Dakar to Belgium
- ❑ Plane ticket from Dakar to Europe
- ❑ Daily breakfast & 3-course dinner
- ❑ Accommodation based on tents, lodges & hotels
- ❑ Expert technical support from our 4 mechanics
- ❑ Pampering by 14 org team members
- ❑ 1 trucks and 4 or 5 x 4 x 4's

Cars: 3500 € pp

8. Part 2 – raid afrique





8. Part 2



Saturday	1/10/2016	Brussels	Almeria	2055	car
Sunday	2/10/2016	Brussels	Almeria	0	car
Monday	3/10/2016	Nador	Guercif	175	bivouac
Tuesday	4/10/2016	Guercif	Boudnib	445	camping
Wednesday	5/10/2016	Boudnib	Merzouga	360	hotel
Thursday	6/10/2016	Merzouga	Marabout	180	bivouac
Friday	7/10/2016	Marabout	Zagora	150	hotel
Saturday	8/10/2016	Zagora	Icht	425	camping
Sunday	9/10/2016	Icht	TanTan	330	camping
Monday	10/10/2016	TanTan	Dakhla	837	bivouac
Tuesday	11/10/2016	Dakhla	Wild bivak 1	378	bivouac
Wednesday	12/10/2016	Wild bivak 1	Wild bivouac 2	250	bivouac
Thursday	13/10/2016	Wild bivak 2	Atar	240	camping
Friday	14/10/2016	Atar	Nouakchott	445	camping
Saturday	15/10/2016	Nouakchott	Kiffa	650	bivouac
Sunday	16/10/2016	Kiffa	Wild Bivak 3	200	bivouac
Monday	17/10/2016	Wild Bivak 3	Bamako	641	hotel
Tuesday	18/10/2016	Bamako	Bamako	0	hotel
Wednesday	19/10/2016	Bamako	Hippo Camp	412	bivouac
Thursday	20/10/2016	Hippo Camp	Leo	350	camping
Friday	21/10/2016	Leo	Mango	375	camping
Saturday	22/10/2016	Mango	Wild camp 4	250	bivouac
Sunday	23/10/2016	Wild camp 4	Goldeneye	215	camping
Monday	24/10/2016	Goldeneye	Chez Monique	200	hotel
Tuesday	25/10/2016	Chez Monique	Grand Popo	137	hotel
Wednesday	26/10/2016	Grand Popo	home	0	
			TOTAL	9700	



8. CONCLUSION



- 1) A unique adventure
- 2) In some of the most beautiful parts of Africa
- 3) With a large and experienced org team
- 4) Fun, teamspirit and an unforgettable atmosphere
- 5) And for a relatively cheap ALL-IN price (4000€)



WWW.EC...IN.NL

16

05-54
EB



BENIN **AWALE PLAGE** BENIN
TOUAREG TRAIL GRAND POPO 2011

A
W
A
P
L
A



Don't Limit your Challenges; Challenge your Limits ...



Thanks you for listening!